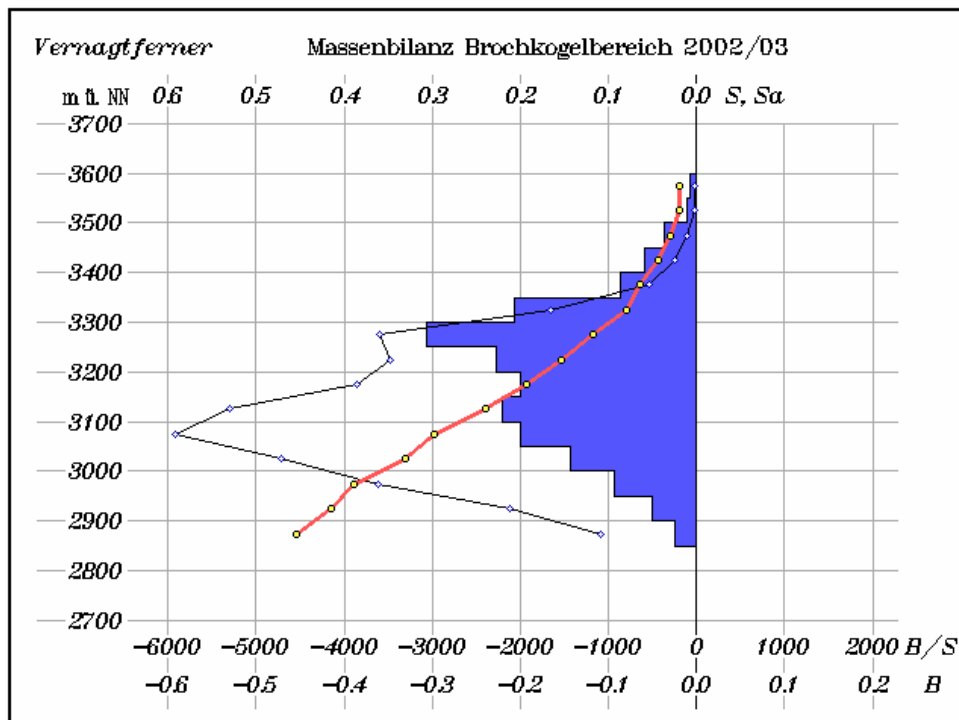




Vernagtferner
Brochkogelbereich

MASSENILANZ 2002/03

Höhenstufe m NN	B_A [10 ³ m ³]	S_A [10 ³ m ²]	B_A/S_A [mm]	B_C [10 ³ m ³]	S_C [10 ³ m ²]	B_C/S_C [mm]	B [10 ³ m ³]	S [10 ³ m ²]	B/S [mm]
3600<									
3550 - 3600	-2	8	-200	0	0	0	-2	8	-200
3500 - 3550	-2	10	-200	0	0	0	-2	10	-200
3450 - 3500	-11	37	-296	0	0	0	-11	37	-296
3400 - 3450	-25	58	-431	0	0	0	-25	58	-431
3350 - 3400	-54	86	-632	0	0	0	-54	86	-632
3300 - 3350	-166	207	-801	0	0	0	-166	207	-801
3250 - 3300	-360	306	-1177	0	0	0	-360	306	-1177
3200 - 3250	-348	227	-1531	0	0	0	-348	227	-1531
3150 - 3200	-386	199	-1938	0	0	0	-386	199	-1938
3100 - 3150	-530	221	-2398	0	0	0	-530	221	-2398
3050 - 3100	-591	199	-2980	0	0	0	-591	199	-2980
3000 - 3050	-472	143	-3299	0	0	0	-472	143	-3299
2950 - 3000	-361	93	-3886	0	0	0	-361	93	-3886
2900 - 2950	-212	51	-4143	0	0	0	-212	51	-4143
2850 - 2900	-108	24	-4549	0	0	0	-108	24	-4549
2800 - 2850									
2750 - 2800									
<2750									
S, M	-3628	1869	-1941	0	0	0	-3628	1869	-1941

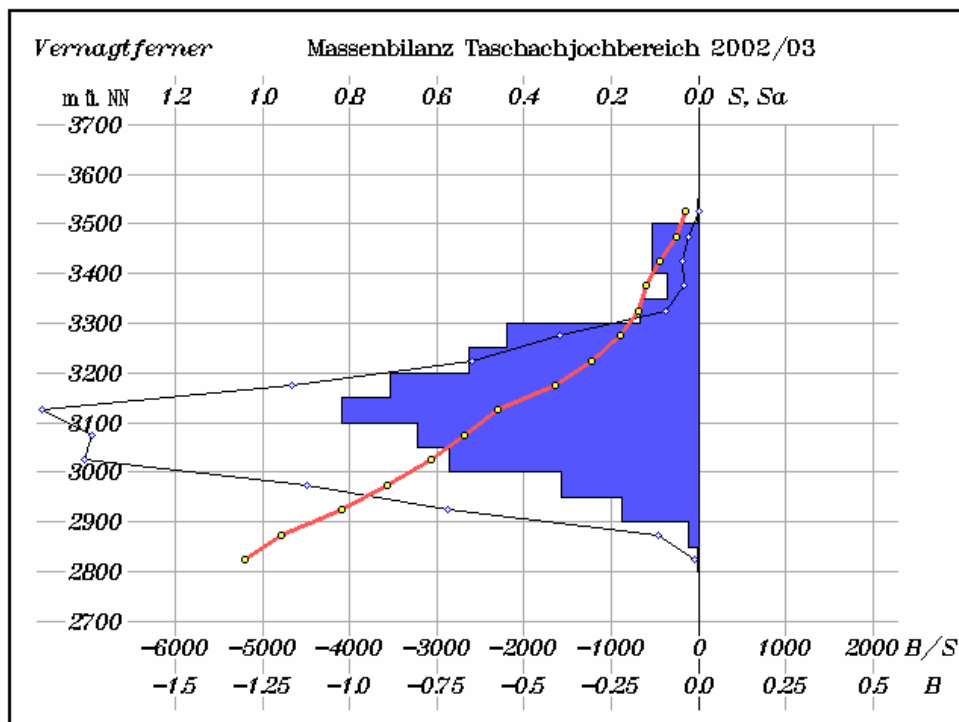




Vernagtferner Taschachjochbereich

MASSENILANZ 2002/03

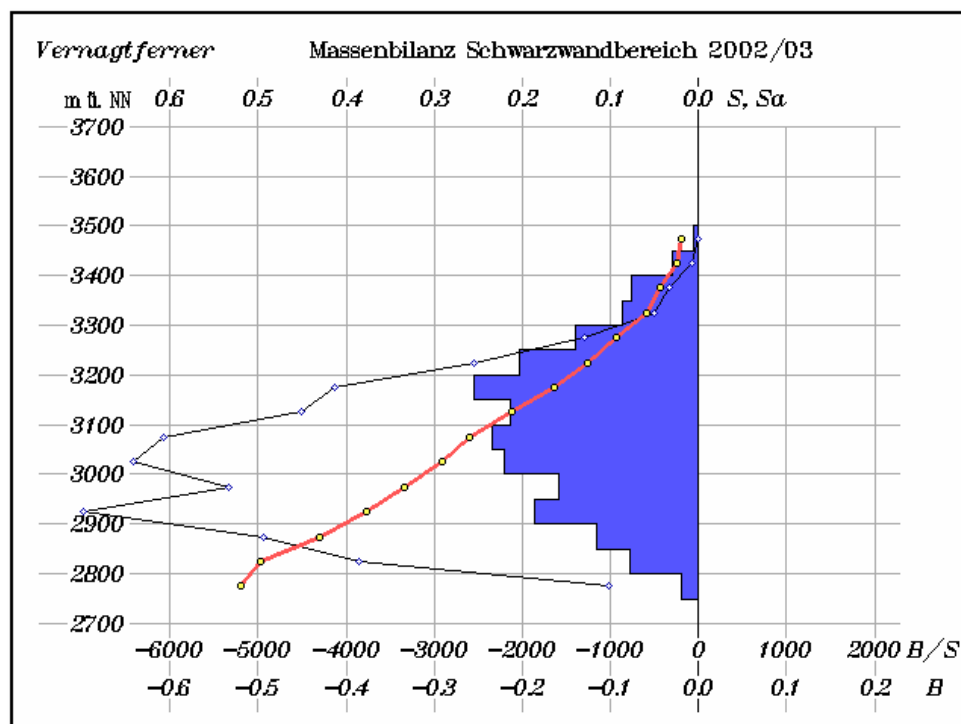
Höhenstufe m NN	B _A [10 ³ m ³]	S _A [10 ³ m ²]	B _A /S _A [mm]	B _C [10 ³ m ³]	S _C [10 ³ m ²]	B _C /S _C [mm]	B [10 ³ m ³]	S [10 ³ m ²]	B/S [mm]
3600<									
3550 - 3600									
3500 - 3550	0	3	-151	0	0	0	0	3	-151
3450 - 3500	-27	107	-250	0	0	0	-27	107	-250
3400 - 3450	-46	106	-438	0	0	0	-46	106	-438
3350 - 3400	-43	71	-602	0	0	0	-43	71	-602
3300 - 3350	-92	133	-693	0	0	0	-92	133	-693
3250 - 3300	-398	440	-903	0	0	0	-398	440	-903
3200 - 3250	-649	527	-1232	0	0	0	-649	527	-1232
3150 - 3200	-1165	708	-1647	0	0	0	-1165	708	-1647
3100 - 3150	-1884	818	-2302	0	0	0	-1884	818	-2302
3050 - 3100	-1740	646	-2692	0	0	0	-1740	646	-2692
3000 - 3050	-1760	573	-3074	0	0	0	-1760	573	-3074
2950 - 3000	-1122	314	-3579	0	0	0	-1122	314	-3579
2900 - 2950	-719	176	-4084	0	0	0	-719	176	-4084
2850 - 2900	-116	24	-4790	0	0	0	-116	24	-4790
2800 - 2850	-11	2	-5207	0	0	0	-11	2	-5207
2750 - 2800									
<2750									
S, M	-9773	4648	-2103	0	0	0	-9773	4648	-2103





Vernagtferner Schwarzwandbereich MASSENBILANZ 2002/03

Höhenstufe m NN	B _A [10 ³ m ³]	S _A [10 ³ m ²]	B _A /S _A [mm]	B _C [10 ³ m ³]	S _C [10 ³ m ²]	B _C /S _C [mm]	B [10 ³ m ³]	S [10 ³ m ²]	B/S [mm]
3600<									
3550 - 3600									
3500 - 3550									
3450 - 3500	-1	6	-200	0	0	0	-1	6	-200
3400 - 3450	-7	29	-246	0	0	0	-7	29	-246
3350 - 3400	-33	76	-435	0	0	0	-33	76	-435
3300 - 3350	-51	87	-588	0	0	0	-51	87	-588
3250 - 3300	-130	139	-936	0	0	0	-130	139	-936
3200 - 3250	-255	203	-1258	0	0	0	-255	203	-1258
3150 - 3200	-413	254	-1629	0	0	0	-413	254	-1629
3100 - 3150	-451	213	-2120	0	0	0	-451	213	-2120
3050 - 3100	-607	234	-2594	0	0	0	-607	234	-2594
3000 - 3050	-641	220	-2918	0	0	0	-641	220	-2918
2950 - 3000	-533	159	-3346	0	0	0	-533	159	-3346
2900 - 2950	-698	186	-3761	0	0	0	-698	186	-3761
2850 - 2900	-493	115	-4296	0	0	0	-493	115	-4296
2800 - 2850	-385	78	-4968	0	0	0	-385	78	-4968
2750 - 2800	-101	20	-5200	0	0	0	-101	20	-5200
<2750									
S, M	-4801	2017	-2381	0	0	0	-4801	2017	-2381

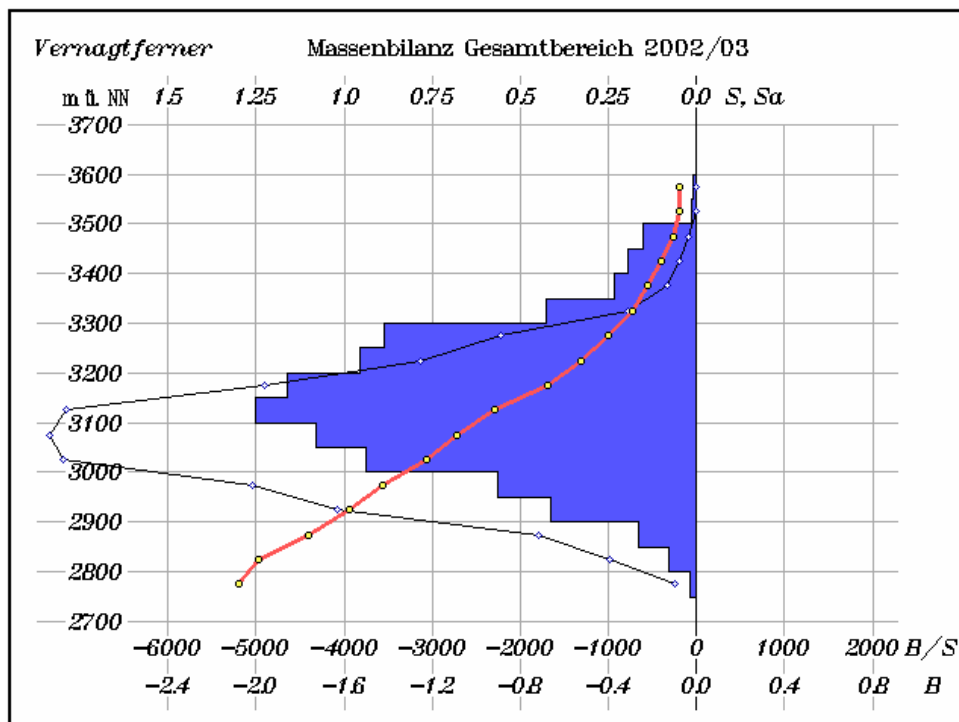




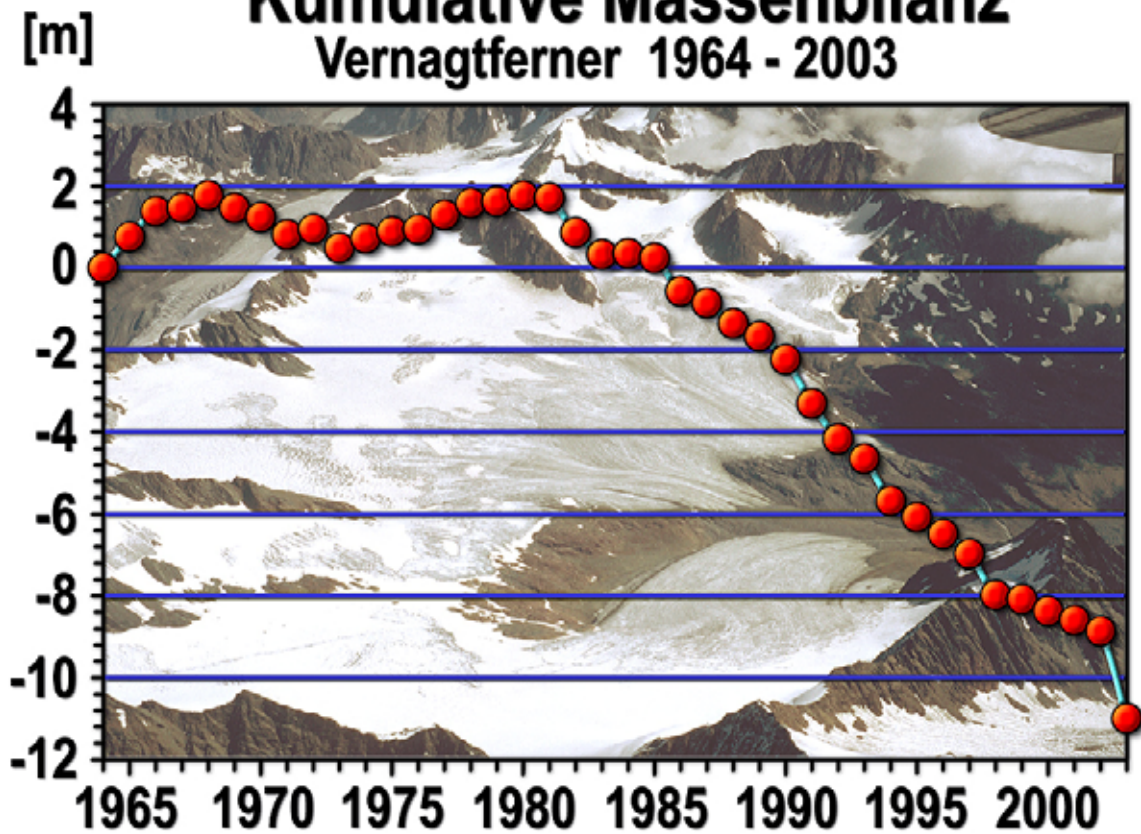
Vernagtferner
Gesamtbereich

MASSENILANZ 2002/03

Höhenstufe m NN	B _A [10 ³ m ³]	S _A [10 ³ m ²]	B _A /S _A [mm]	B _C [10 ³ m ³]	S _C [10 ³ m ²]	B _C /S _C [mm]	B [10 ³ m ³]	S [10 ³ m ²]	B/S [mm]
3600<									
3550 - 3600	-2	8	-200	0	0	0	-2	8	-200
3500 - 3550	-3	13	-190	0	0	0	-3	13	-190
3450 - 3500	-39	151	-259	0	0	0	-39	151	-259
3400 - 3450	-79	193	-407	0	0	0	-79	193	-407
3350 - 3400	-130	233	-559	0	0	0	-130	233	-559
3300 - 3350	-309	427	-724	0	0	0	-309	427	-724
3250 - 3300	-888	885	-1003	0	0	0	-888	885	-1003
3200 - 3250	-1251	956	-1308	0	0	0	-1251	956	-1308
3150 - 3200	-1964	1160	-1693	0	0	0	-1964	1160	-1693
3100 - 3150	-2865	1252	-2288	0	0	0	-2865	1252	-2288
3050 - 3100	-2939	1079	-2724	0	0	0	-2939	1079	-2724
3000 - 3050	-2874	936	-3072	0	0	0	-2874	936	-3072
2950 - 3000	-2016	566	-3564	0	0	0	-2016	566	-3564
2900 - 2950	-1629	413	-3946	0	0	0	-1629	413	-3946
2850 - 2900	-717	163	-4406	0	0	0	-717	163	-4406
2800 - 2850	-396	80	-4974	0	0	0	-396	80	-4974
2750 - 2800	-101	20	-5200	0	0	0	-101	20	-5200
<2750									
S, M	-18202	8534	-2133	0	0	0	-18202	8534	-2133

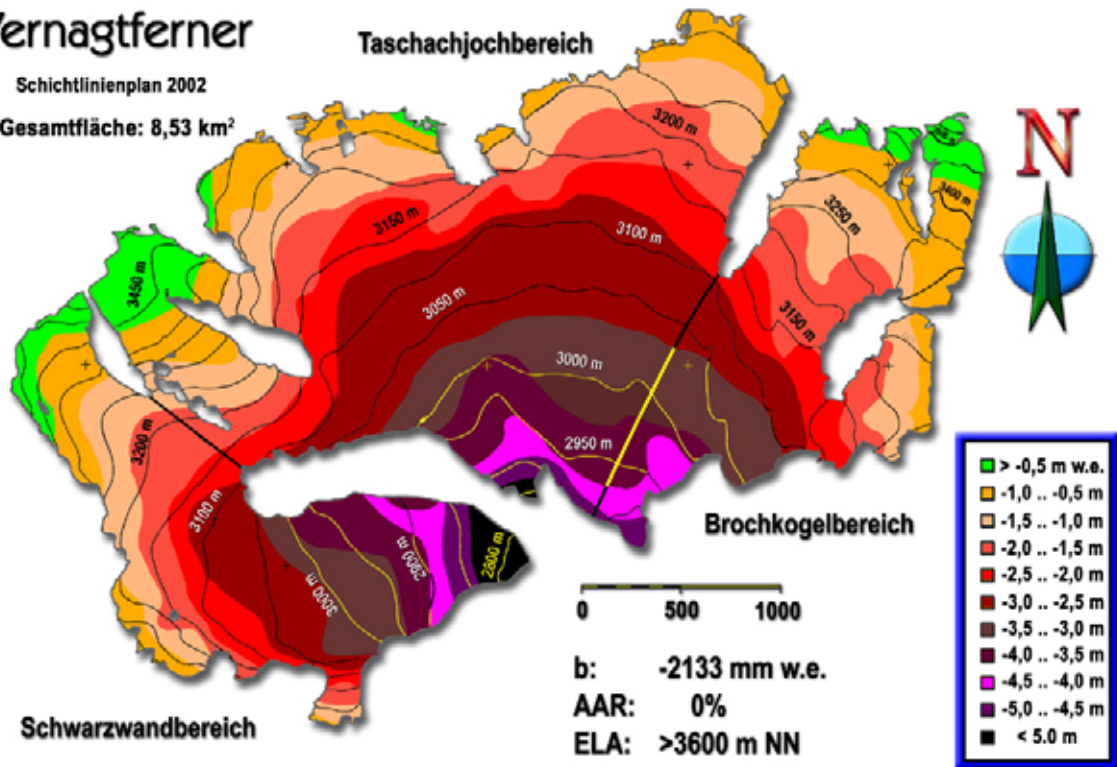


Kumulative Massenbilanz Vernagtferner 1964 - 2003



Vernagtferner

Schichtlinienplan 2002
Gesamtfläche: 8,53 km²



Massenbilanz 2002/2003

© Kommission für Glaziologie 2004


Kenngrossen Massenbilanz Vernagtferner 2002/2003:

b: -2133 [mm]
AAR: 0 [%]
ELA: >3600 [m NN]

Herausgeber

Kommission für Glaziologie der Bayerischen Akademie der Wissenschaften

Marstallplatz 8
80539 München

 089 23031 195

www.Glaziologie.de